



Vehicular Access
for emergency
vehicles only

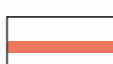





Access from student
accommodation to the
Bell Language School

Main vehicular
access onto
Babraham Road

Link to National
Cycle Network

Pedestrian and Cycle
link to Park and Ride

Link to National
Cycle Network

- KEY**
-  Site boundary
 -  Homezones
 -  Main vehicular movement route
 -  Main cycle routes
 -  Main footpaths
 -  Entrance points

Rev A: Graphic alterations Jan '08
 Rev B: Notational alteration March '08
 Rev C: Cycle link to park and ride April '08

Based on Ordnance Survey mapping, with permission of Her Majesty's Stationery Office. © Hankinson Duckett Associates, The Stables, Howbery Park, Benson Lane, Wallingford, Oxfordshire, OX10 8BA. Licence No. AR187372

Hankinson Duckett Associates



CLIENT:
Bell Education Trust

PROJECT:
Babraham Road

TITLE:
Access Plan

SCALE:
1:1000 at A2

DATE:
January 2008